

# Hampshire Water Transfer and Water Recycling Project Environmental Statement - Figure 8.38 High tide wetland bird survey results October 2022 to March 2023 Red and Amber listed Birds of Conservation Concern

**VOLUME NUMBER: 6**

**PLANNING INSPECTORATE SCHEME NUMBER: WA010002**

**APPLICATION DOCUMENT REFERENCE: 6.3**

**APFP REGULATION: 5(2)(a)**

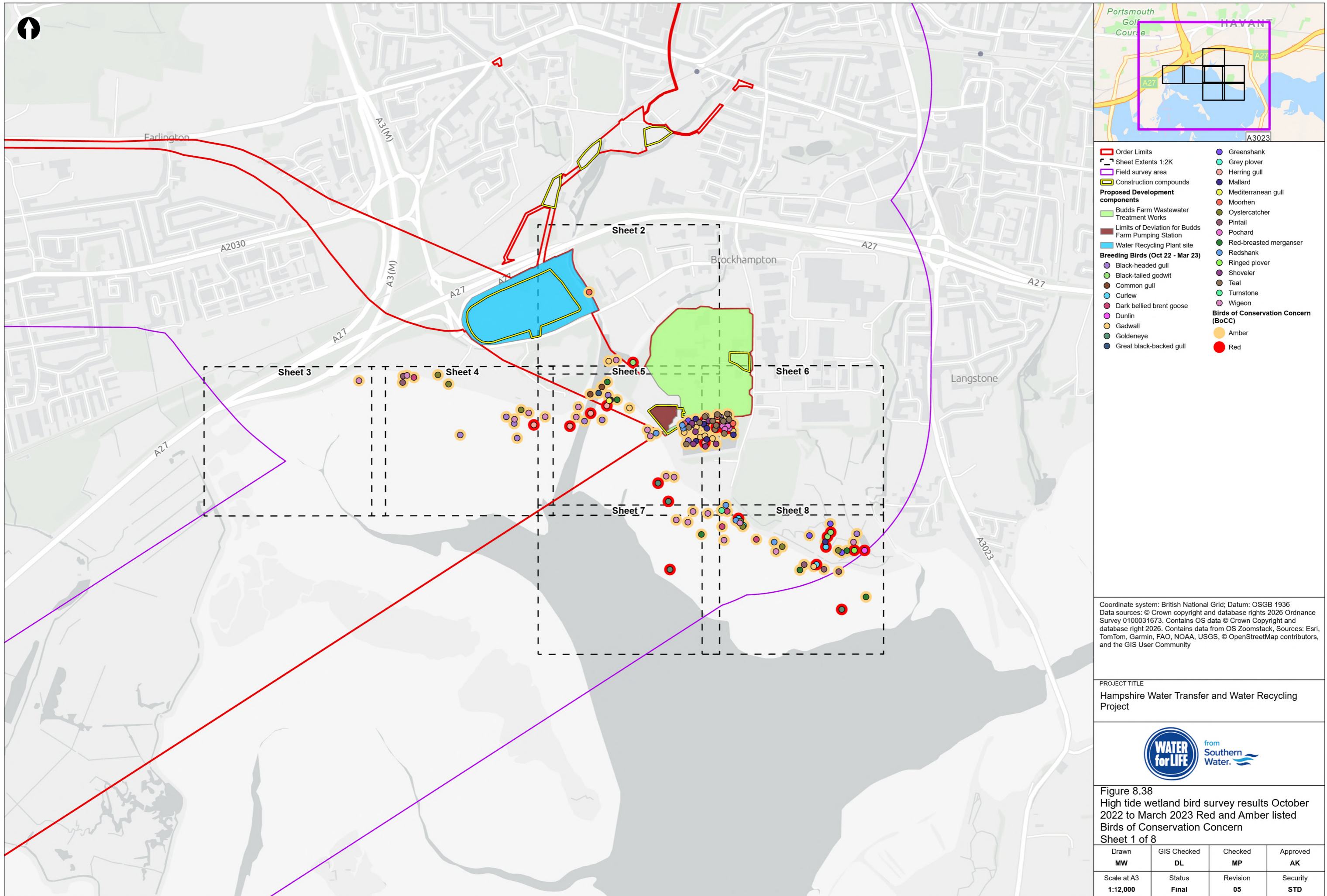
May 2026

Version 0



from  
**Southern  
Water** 





- Order Limits
- Sheet Extents 1:2K
- Field survey area
- Construction compounds
- Budds Farm Wastewater Treatment Works
- Limits of Deviation for Budds Farm Pumping Station
- Water Recycling Plant site
- Breeding Birds (Oct 22 - Mar 23)**
- Black-headed gull
- Black-tailed godwit
- Common gull
- Curlew
- Dark bellied brent goose
- Dunlin
- Gadwall
- Goldeneye
- Great black-backed gull
- Greenshank
- Grey plover
- Herring gull
- Mallard
- Mediterranean gull
- Moorhen
- Oystercatcher
- Pintail
- Pochard
- Red-breasted merganser
- Redshank
- Ringed plover
- Shoveler
- Teal
- Turnstone
- Wigeon
- Birds of Conservation Concern (BoCC)**
- Amber
- Red

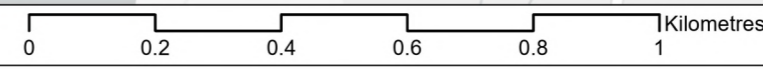
Coordinate system: British National Grid; Datum: OSGB 1936  
 Data sources: © Crown copyright and database rights 2026 Ordnance Survey 0100031673. Contains OS data © Crown Copyright and database right 2026. Contains data from OS Zoomstack, Sources: Esri, TomTom, Garmin, FAO, NOAA, USGS, © OpenStreetMap contributors, and the GIS User Community

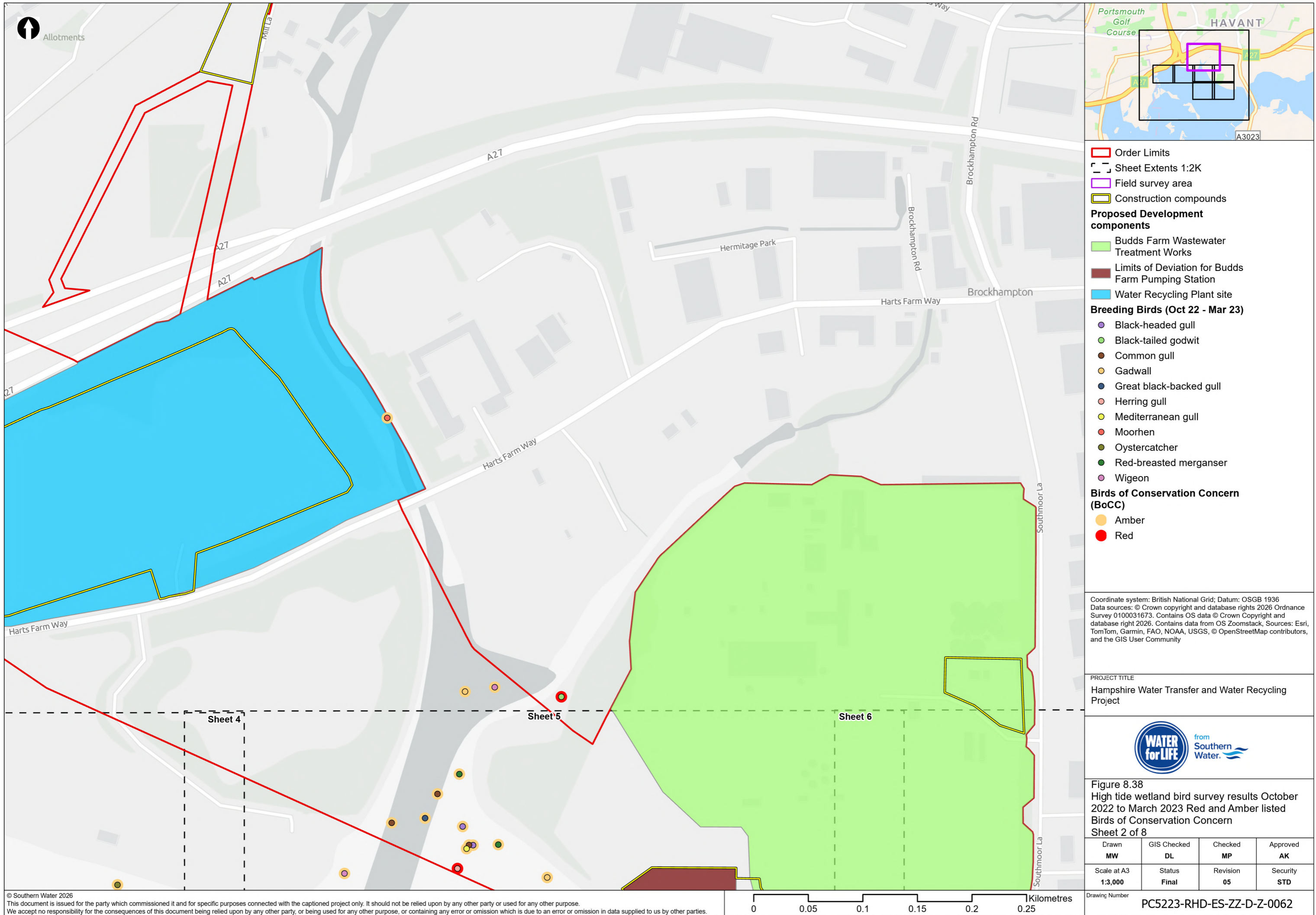
PROJECT TITLE  
 Hampshire Water Transfer and Water Recycling Project



Figure 8.38  
 High tide wetland bird survey results October 2022 to March 2023 Red and Amber listed Birds of Conservation Concern  
 Sheet 1 of 8

Drawn <b>MW</b>	GIS Checked <b>DL</b>	Checked <b>MP</b>	Approved <b>AK</b>
Scale at A3 <b>1:12,000</b>	Status <b>Final</b>	Revision <b>05</b>	Security <b>STD</b>





- Order Limits
  - Sheet Extents 1:2K
  - Field survey area
  - Construction compounds
- Proposed Development components**
- Budds Farm Wastewater Treatment Works
  - Limits of Deviation for Budds Farm Pumping Station
  - Water Recycling Plant site
- Breeding Birds (Oct 22 - Mar 23)**
- Black-headed gull
  - Black-tailed godwit
  - Common gull
  - Gadwall
  - Great black-backed gull
  - Herring gull
  - Mediterranean gull
  - Moorhen
  - Oystercatcher
  - Red-breasted merganser
  - Wigeon
- Birds of Conservation Concern (BoCC)**
- Amber
  - Red

Coordinate system: British National Grid; Datum: OSGB 1936  
 Data sources: © Crown copyright and database rights 2026 Ordnance Survey 0100031673. Contains OS data © Crown Copyright and database right 2026. Contains data from OS Zoomstack, Sources: Esri, TomTom, Garmin, FAO, NOAA, USGS, © OpenStreetMap contributors, and the GIS User Community

PROJECT TITLE  
 Hampshire Water Transfer and Water Recycling Project

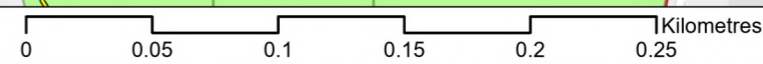


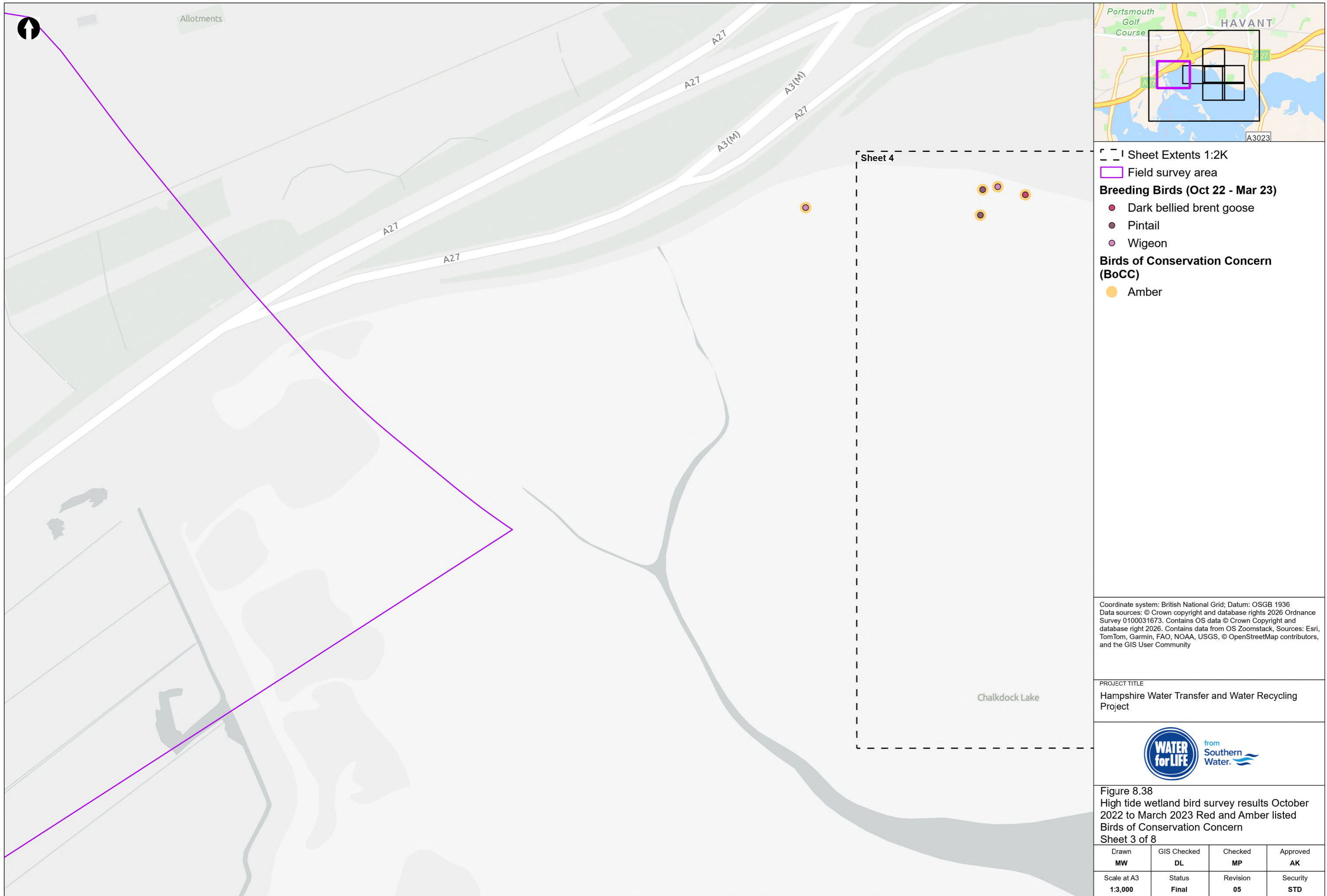
Figure 8.38  
 High tide wetland bird survey results October 2022 to March 2023 Red and Amber listed Birds of Conservation Concern  
 Sheet 2 of 8

Drawn <b>MW</b>	GIS Checked <b>DL</b>	Checked <b>MP</b>	Approved <b>AK</b>
Scale at A3 <b>1:3,000</b>	Status <b>Final</b>	Revision <b>05</b>	Security <b>STD</b>

Drawing Number  
**PC5223-RHD-ES-ZZ-D-Z-0062**

© Southern Water 2026  
 This document is issued for the party which commissioned it and for specific purposes connected with the captioned project only. It should not be relied upon by any other party or used for any other purpose.  
 We accept no responsibility for the consequences of this document being relied upon by any other party, or being used for any other purpose, or containing any error or omission which is due to an error or omission in data supplied to us by other parties.





- Sheet Extents 1:2K
- Field survey area
- Breeding Birds (Oct 22 - Mar 23)**
- Dark bellied brent goose
  - Pintail
  - Wigeon
- Birds of Conservation Concern (BoCC)**
- Amber

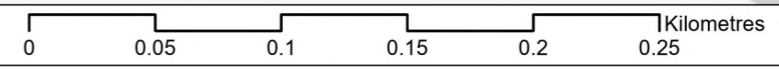
Coordinate system: British National Grid; Datum: OSGB 1936  
 Data sources: © Crown copyright and database rights 2026 Ordnance Survey 0100031673. Contains OS data © Crown Copyright and database right 2026. Contains data from OS Zoomstack, Sources: Esri, TomTom, Garmin, FAO, NOAA, USGS, © OpenStreetMap contributors, and the GIS User Community

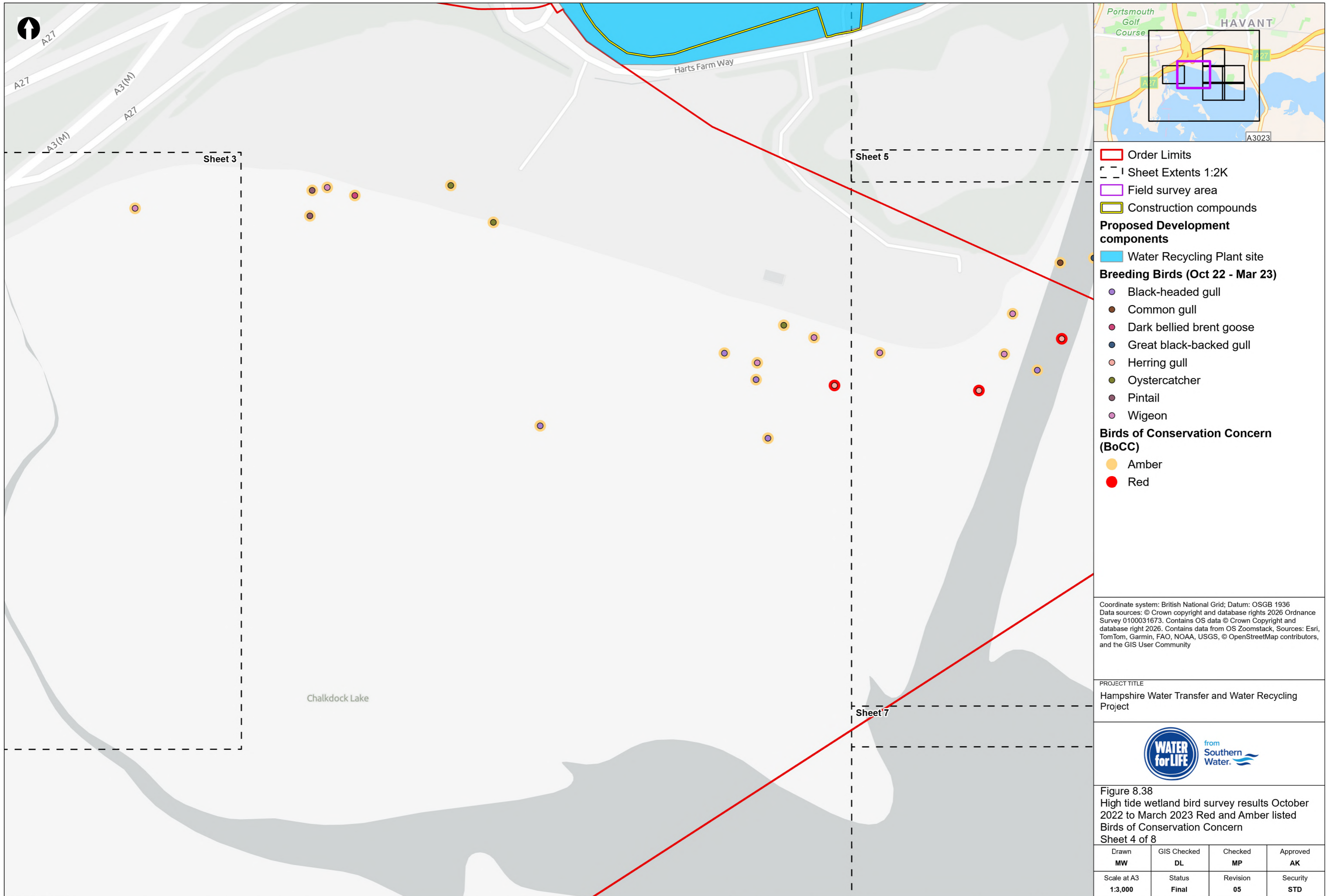
PROJECT TITLE  
 Hampshire Water Transfer and Water Recycling Project



Figure 8.38  
 High tide wetland bird survey results October 2022 to March 2023 Red and Amber listed Birds of Conservation Concern  
 Sheet 3 of 8

Drawn <b>MW</b>	GIS Checked <b>DL</b>	Checked <b>MP</b>	Approved <b>AK</b>
Scale at A3 <b>1:3,000</b>	Status <b>Final</b>	Revision <b>05</b>	Security <b>STD</b>





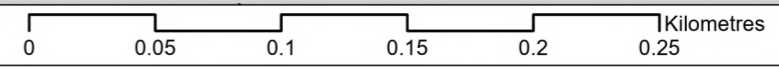
Coordinate system: British National Grid; Datum: OSGB 1936  
 Data sources: © Crown copyright and database rights 2026 Ordnance Survey 0100031673. Contains OS data © Crown Copyright and database right 2026. Contains data from OS Zoomstack, Sources: Esri, TomTom, Garmin, FAO, NOAA, USGS, © OpenStreetMap contributors, and the GIS User Community

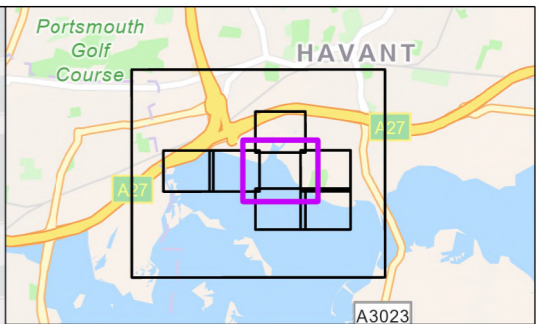
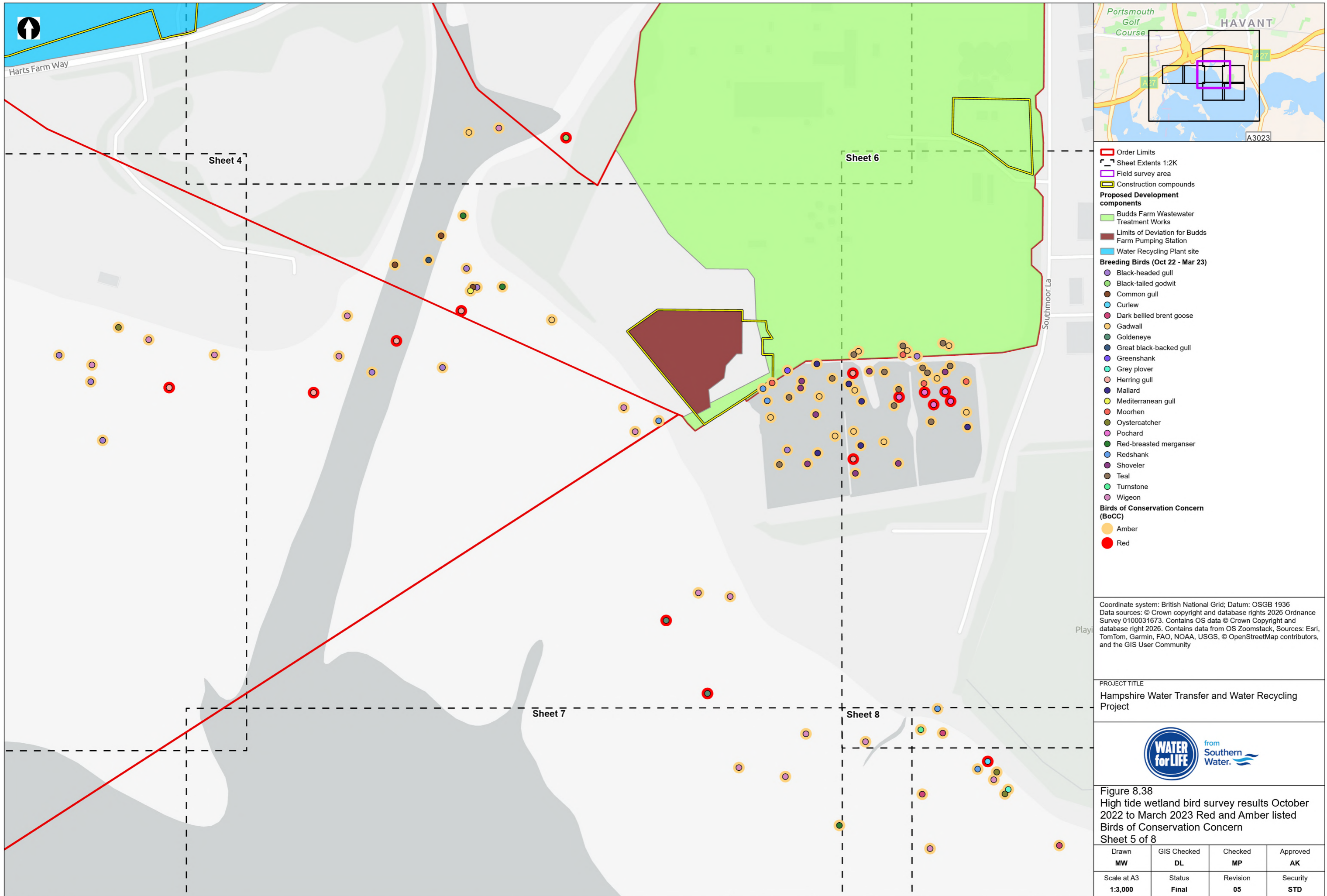
PROJECT TITLE  
 Hampshire Water Transfer and Water Recycling Project



Figure 8.38  
 High tide wetland bird survey results October 2022 to March 2023 Red and Amber listed Birds of Conservation Concern  
 Sheet 4 of 8

Drawn <b>MW</b>	GIS Checked <b>DL</b>	Checked <b>MP</b>	Approved <b>AK</b>
Scale at A3 <b>1:3,000</b>	Status <b>Final</b>	Revision <b>05</b>	Security <b>STD</b>





- Order Limits
  - Sheet Extents 1:2K
  - Field survey area
  - Construction compounds
- Proposed Development components**
- Budds Farm Wastewater Treatment Works
  - Limits of Deviation for Budds Farm Pumping Station
  - Water Recycling Plant site
- Breeding Birds (Oct 22 - Mar 23)**
- Black-headed gull
  - Black-tailed godwit
  - Common gull
  - Curlew
  - Dark bellied brent goose
  - Gadwall
  - Goldeneye
  - Great black-backed gull
  - Greenshank
  - Grey plover
  - Herring gull
  - Mallard
  - Mediterranean gull
  - Moorhen
  - Oystercatcher
  - Pochard
  - Red-breasted merganser
  - Redshank
  - Shoveler
  - Teal
  - Turnstone
  - Wigeon
- Birds of Conservation Concern (BoCC)**
- Amber
  - Red

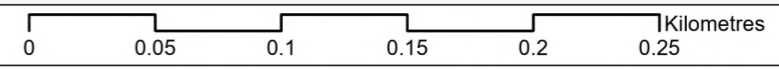
Coordinate system: British National Grid; Datum: OSGB 1936  
 Data sources: © Crown copyright and database rights 2026 Ordnance Survey 0100031673. Contains OS data © Crown Copyright and database right 2026. Contains data from OS Zoomstack, Sources: Esri, TomTom, Garmin, FAO, NOAA, USGS, © OpenStreetMap contributors, and the GIS User Community

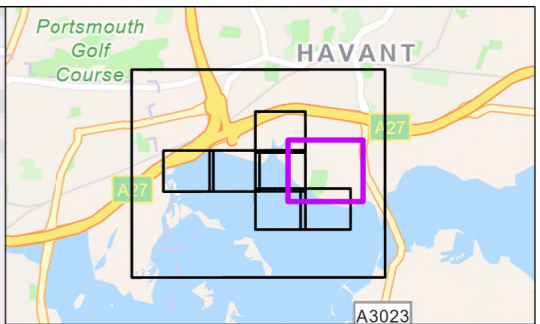
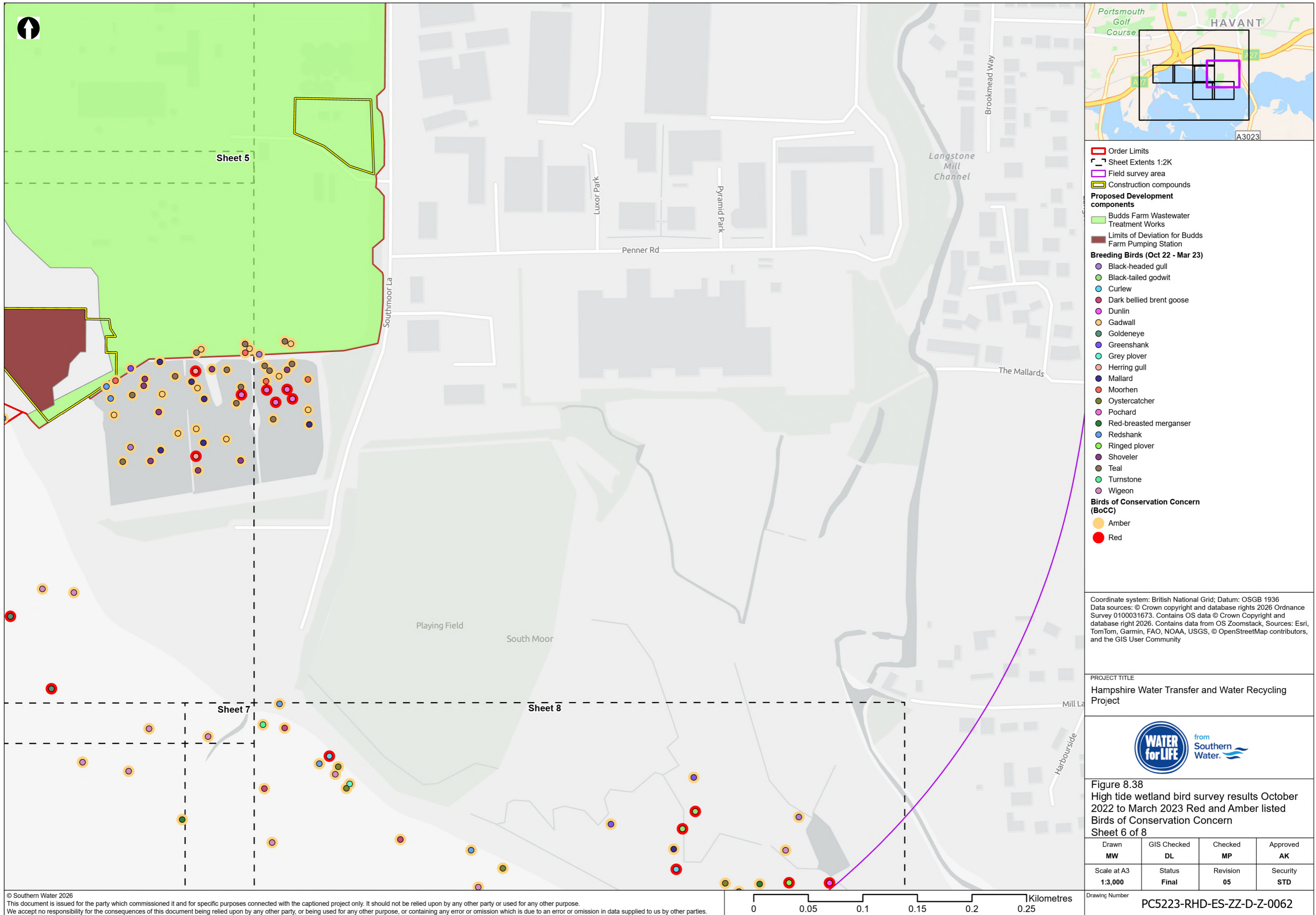
PROJECT TITLE  
 Hampshire Water Transfer and Water Recycling Project



Figure 8.38  
 High tide wetland bird survey results October 2022 to March 2023 Red and Amber listed Birds of Conservation Concern  
 Sheet 5 of 8

Drawn <b>MW</b>	GIS Checked <b>DL</b>	Checked <b>MP</b>	Approved <b>AK</b>
Scale at A3 <b>1:3,000</b>	Status <b>Final</b>	Revision <b>05</b>	Security <b>STD</b>





- Order Limits
- Sheet Extents 1:2K
- Field survey area
- Construction compounds
- Proposed Development components**
- Budds Farm Wastewater Treatment Works
- Limits of Deviation for Budds Farm Pumping Station
- Breeding Birds (Oct 22 - Mar 23)**
- Black-headed gull
- Black-tailed godwit
- Curlew
- Dark bellied brent goose
- Dunlin
- Gadwall
- Goldeneye
- Greenshank
- Grey plover
- Herring gull
- Mallard
- Moorhen
- Oystercatcher
- Pochard
- Red-breasted merganser
- Redshank
- Ringed plover
- Shoveler
- Teal
- Turnstone
- Wigeon
- Birds of Conservation Concern (BoCC)**
- Amber
- Red

Coordinate system: British National Grid; Datum: OSGB 1936  
 Data sources: © Crown copyright and database rights 2026 Ordnance Survey 0100031673. Contains OS data © Crown Copyright and database right 2026. Contains data from OS Zoomstack, Sources: Esri, TomTom, Garmin, FAO, NOAA, USGS, © OpenStreetMap contributors, and the GIS User Community

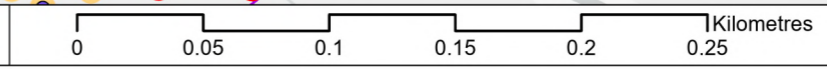
PROJECT TITLE  
 Hampshire Water Transfer and Water Recycling Project



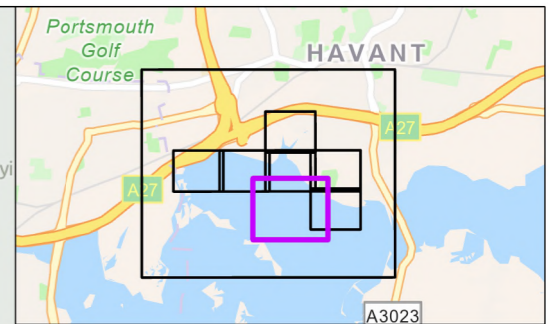
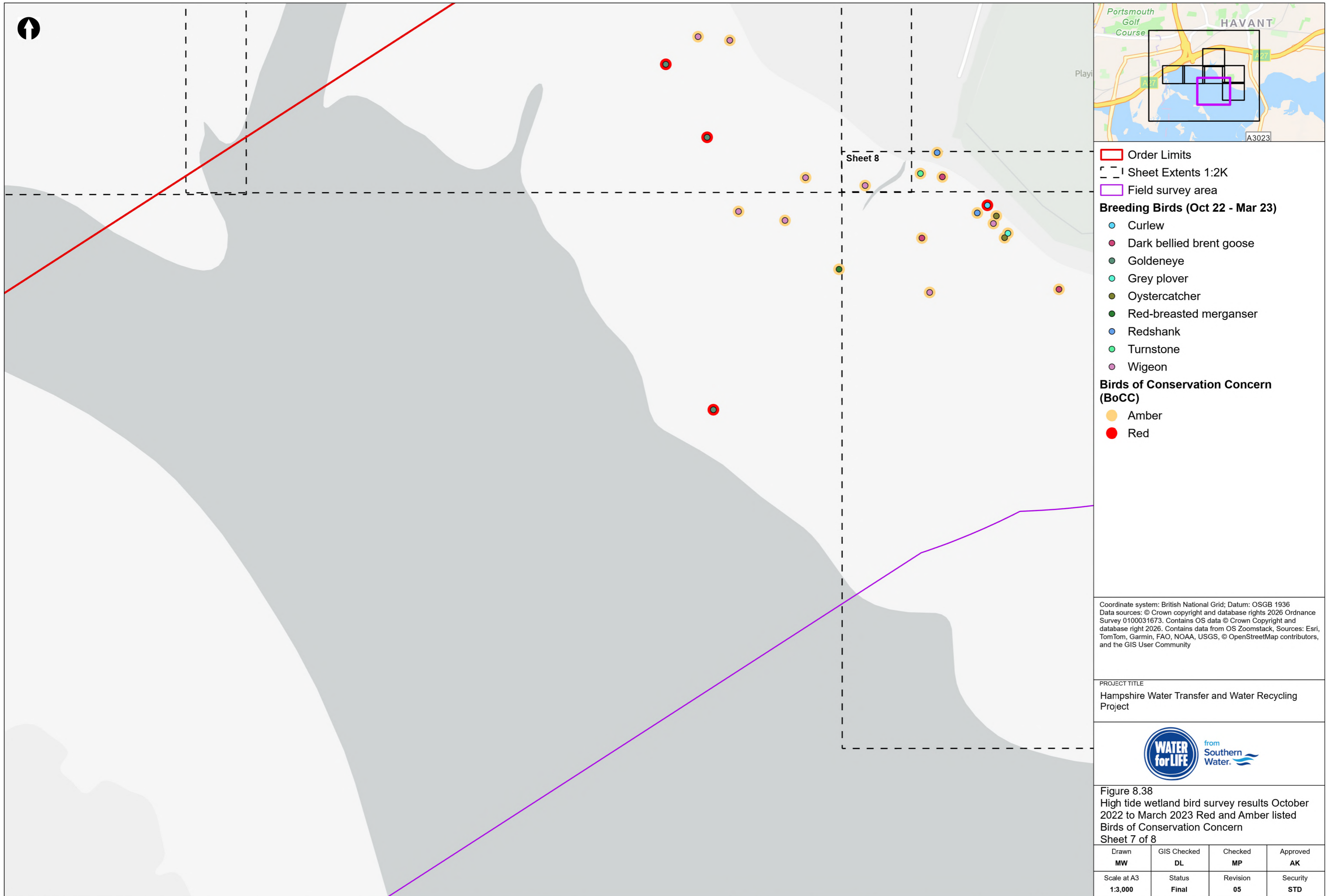
Figure 8.38  
 High tide wetland bird survey results October 2022 to March 2023 Red and Amber listed Birds of Conservation Concern  
 Sheet 6 of 8

Drawn <b>MW</b>	GIS Checked <b>DL</b>	Checked <b>MP</b>	Approved <b>AK</b>
Scale at A3 <b>1:3,000</b>	Status <b>Final</b>	Revision <b>05</b>	Security <b>STD</b>

© Southern Water 2026  
 This document is issued for the party which commissioned it and for specific purposes connected with the captioned project only. It should not be relied upon by any other party or used for any other purpose. We accept no responsibility for the consequences of this document being relied upon by any other party, or being used for any other purpose, or containing any error or omission which is due to an error or omission in data supplied to us by other parties.



Drawing Number  
**PC5223-RHD-ES-ZZ-D-Z-0062**



Order Limits  
 Sheet Extents 1:2K  
 Field survey area

**Breeding Birds (Oct 22 - Mar 23)**

- Curlew
- Dark bellied brent goose
- Goldeneye
- Grey plover
- Oystercatcher
- Red-breasted merganser
- Redshank
- Turnstone
- Wigeon

**Birds of Conservation Concern (BoCC)**

- Amber
- Red


Coordinate system: British National Grid; Datum: OSGB 1936  
 Data sources: © Crown copyright and database rights 2026 Ordnance Survey 0100031673. Contains OS data © Crown Copyright and database right 2026. Contains data from OS Zoomstack, Sources: Esri, TomTom, Garmin, FAO, NOAA, USGS, © OpenStreetMap contributors, and the GIS User Community

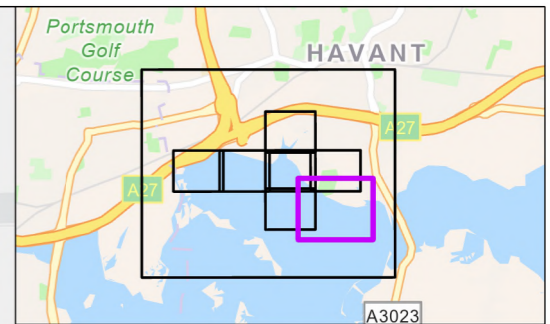
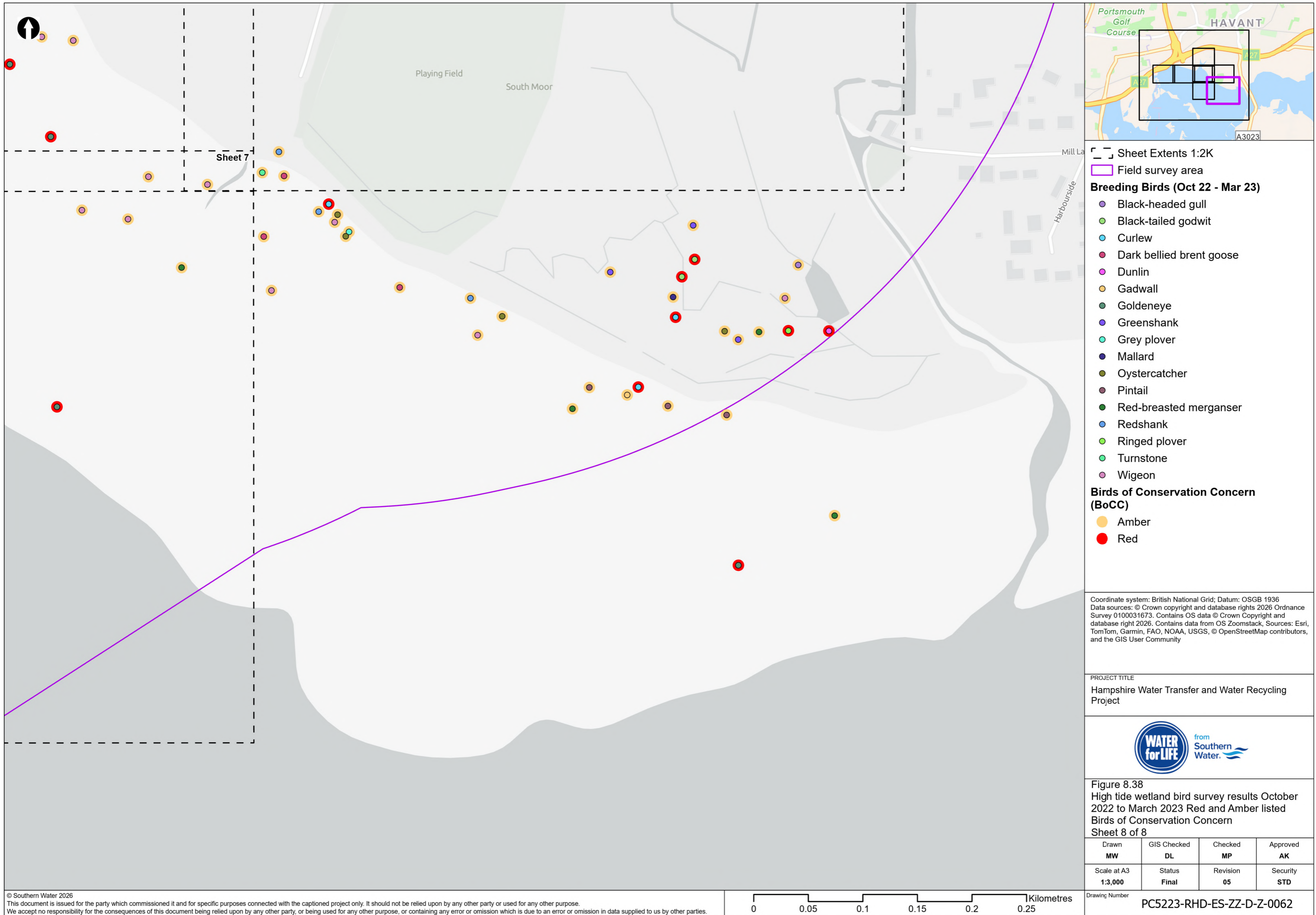
PROJECT TITLE  
 Hampshire Water Transfer and Water Recycling Project



Figure 8.38  
 High tide wetland bird survey results October 2022 to March 2023 Red and Amber listed Birds of Conservation Concern  
 Sheet 7 of 8

Drawn <b>MW</b>	GIS Checked <b>DL</b>	Checked <b>MP</b>	Approved <b>AK</b>
Scale at A3 <b>1:3,000</b>	Status <b>Final</b>	Revision <b>05</b>	Security <b>STD</b>





Coordinate system: British National Grid; Datum: OSGB 1936  
 Data sources: © Crown copyright and database rights 2026 Ordnance Survey 0100031673. Contains OS data © Crown Copyright and database right 2026. Contains data from OS Zoomstack, Sources: Esri, TomTom, Garmin, FAO, NOAA, USGS, © OpenStreetMap contributors, and the GIS User Community

PROJECT TITLE  
 Hampshire Water Transfer and Water Recycling Project

**WATER for LIFE** from Southern Water.

Figure 8.38  
 High tide wetland bird survey results October 2022 to March 2023 Red and Amber listed Birds of Conservation Concern  
 Sheet 8 of 8

Drawn <b>MW</b>	GIS Checked <b>DL</b>	Checked <b>MP</b>	Approved <b>AK</b>
Scale at A3 <b>1:3,000</b>	Status <b>Final</b>	Revision <b>05</b>	Security <b>STD</b>

Drawing Number  
**PC5223-RHD-ES-ZZ-D-Z-0062**

